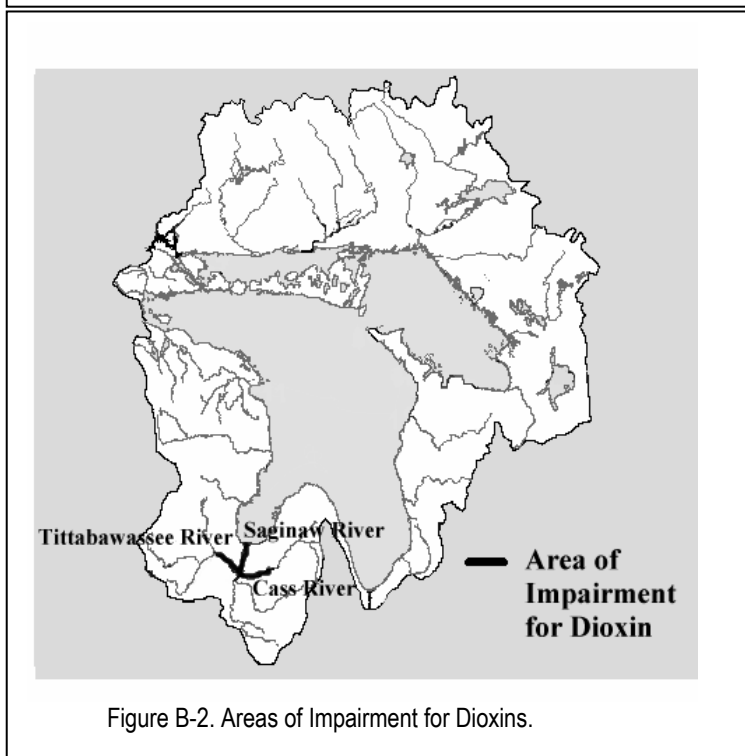
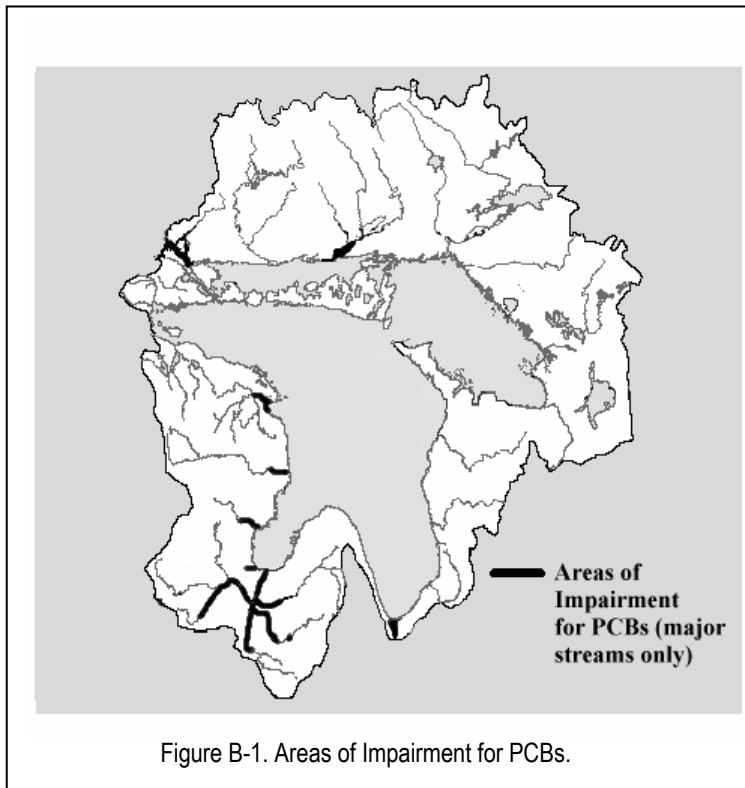


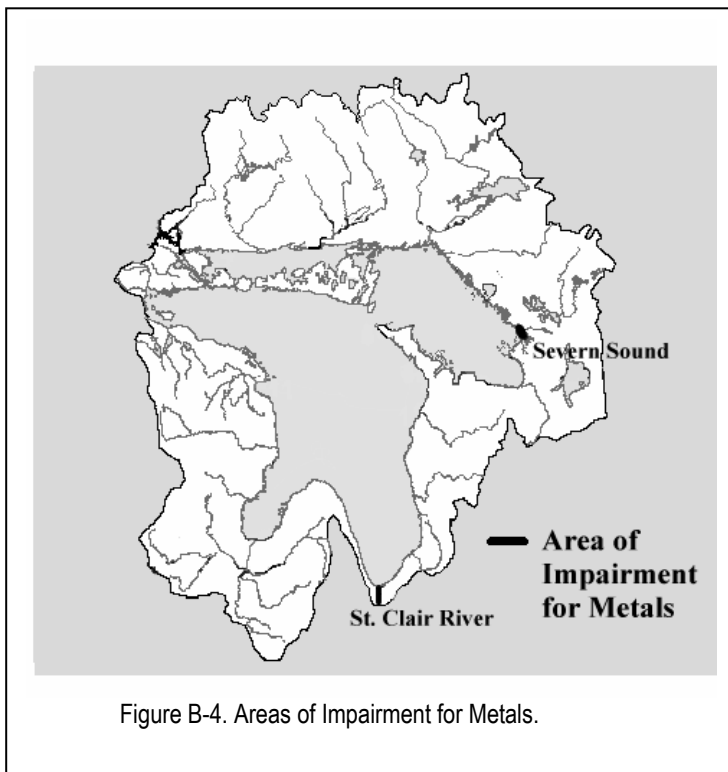
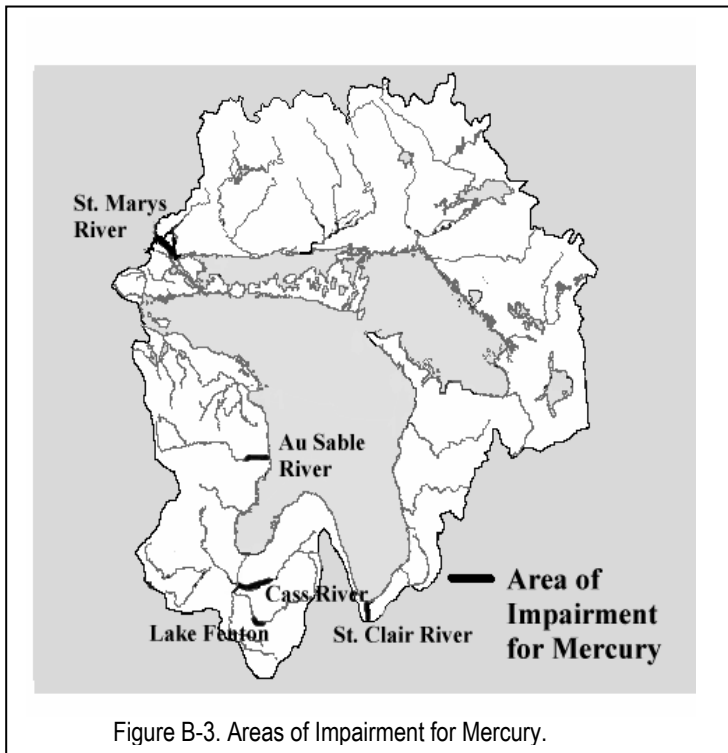
## Appendix B - Areas of Use Impairment



Figures B-1, B-2, B-3, and B-5 are based on fish consumption advisories. Figure B-4 is based on Remedial Action Plans. Figures B-6 is based on Remedial Action Plans. B-7 is based in the Saginaw River/Bay Remedial Action Plans and a study on the southwest shore of Lake Huron. Figure B-8 is based on the local health department

Tritium Study.

**Appendix B - Areas of Use Impairment (Continued)**



**Appendix B - Areas of Use Impairment (Continued)**

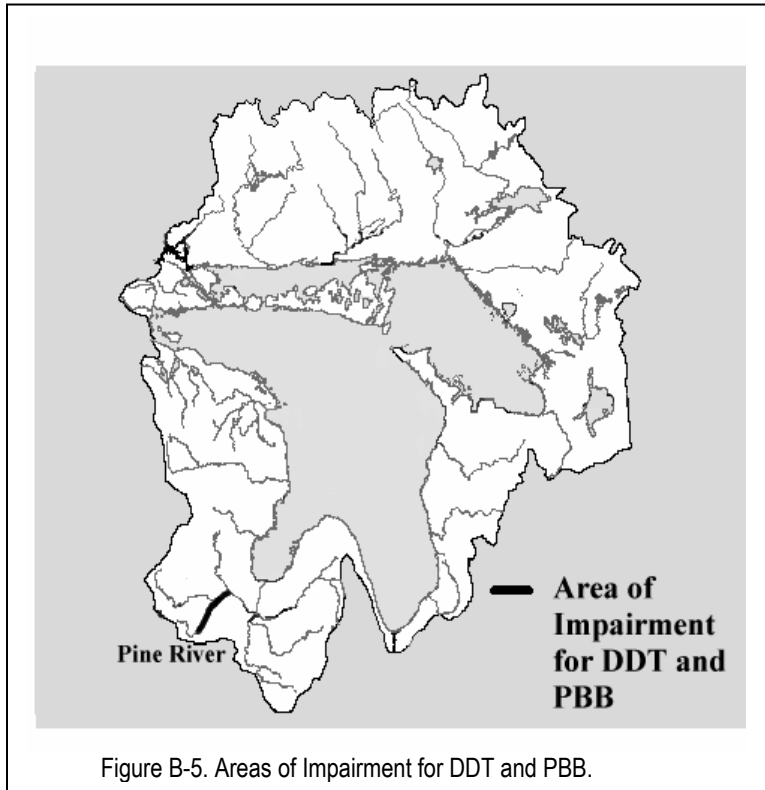


Figure B-5. Areas of Impairment for DDT and PBB.

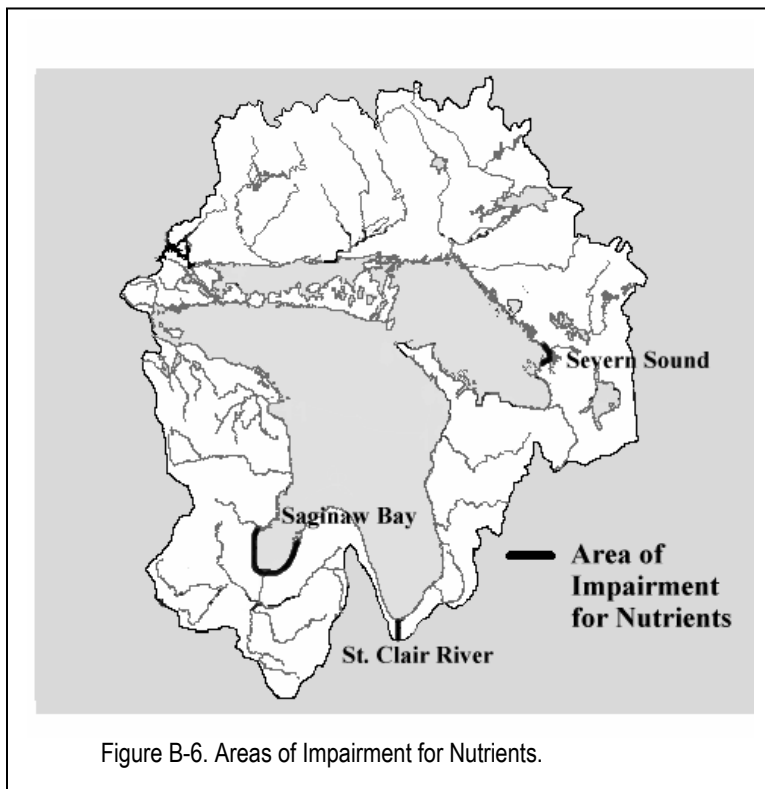


Figure B-6. Areas of Impairment for Nutrients.

**Appendix B - Areas of Use Impairment (Continued)**

